

YG-DCO-013-B(B)

# Yorkshire Green Energy Enablement (GREEN) Project

Volume 2

Document 2.6.2(B) Works Plan Section B

Final Issue B

April 2023

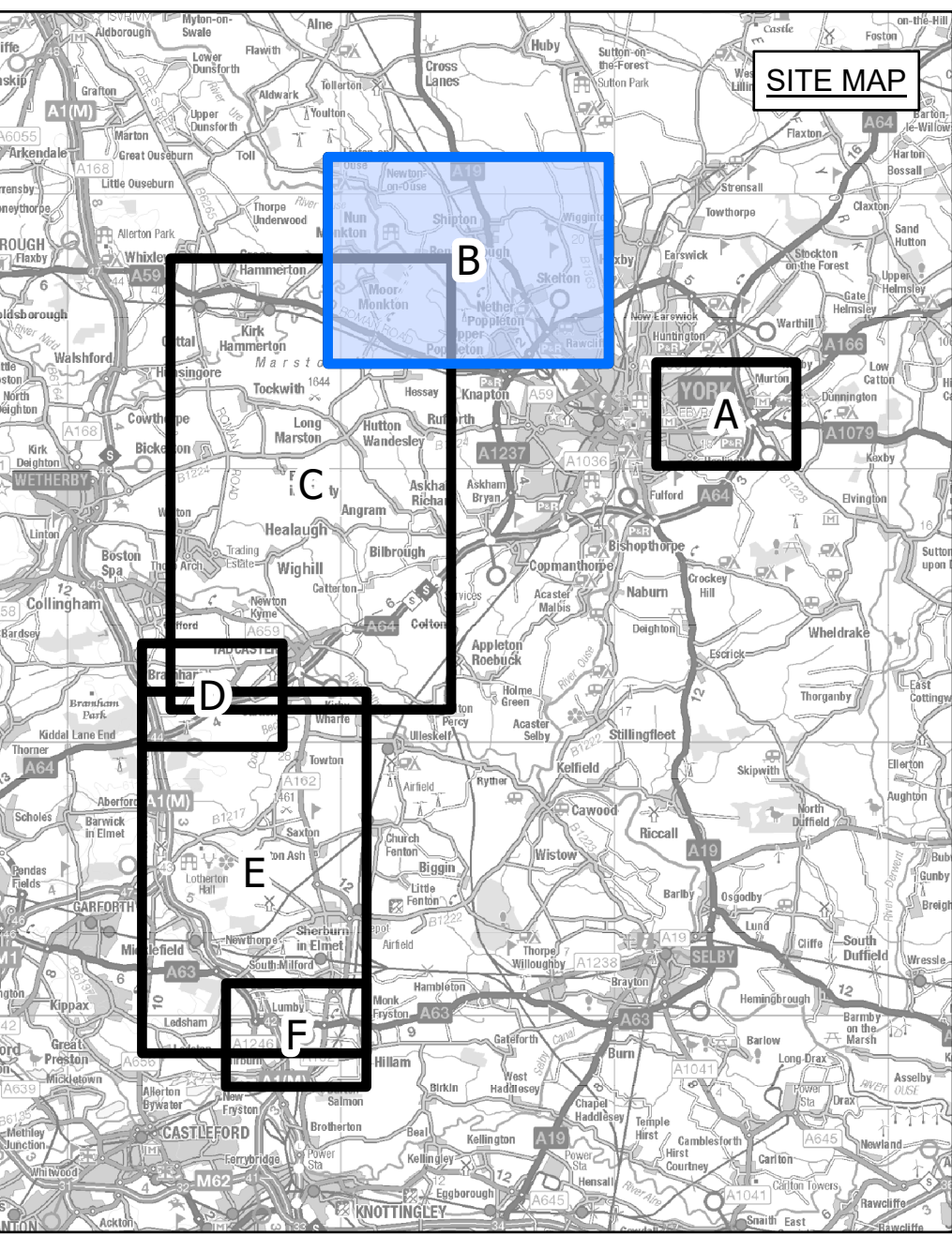
Planning Inspectorate Reference: EN020024

Infrastructure Planning (Applications: Prescribed Forms and  
Procedure) Regulations 2009 Regulation 5(2)(j)

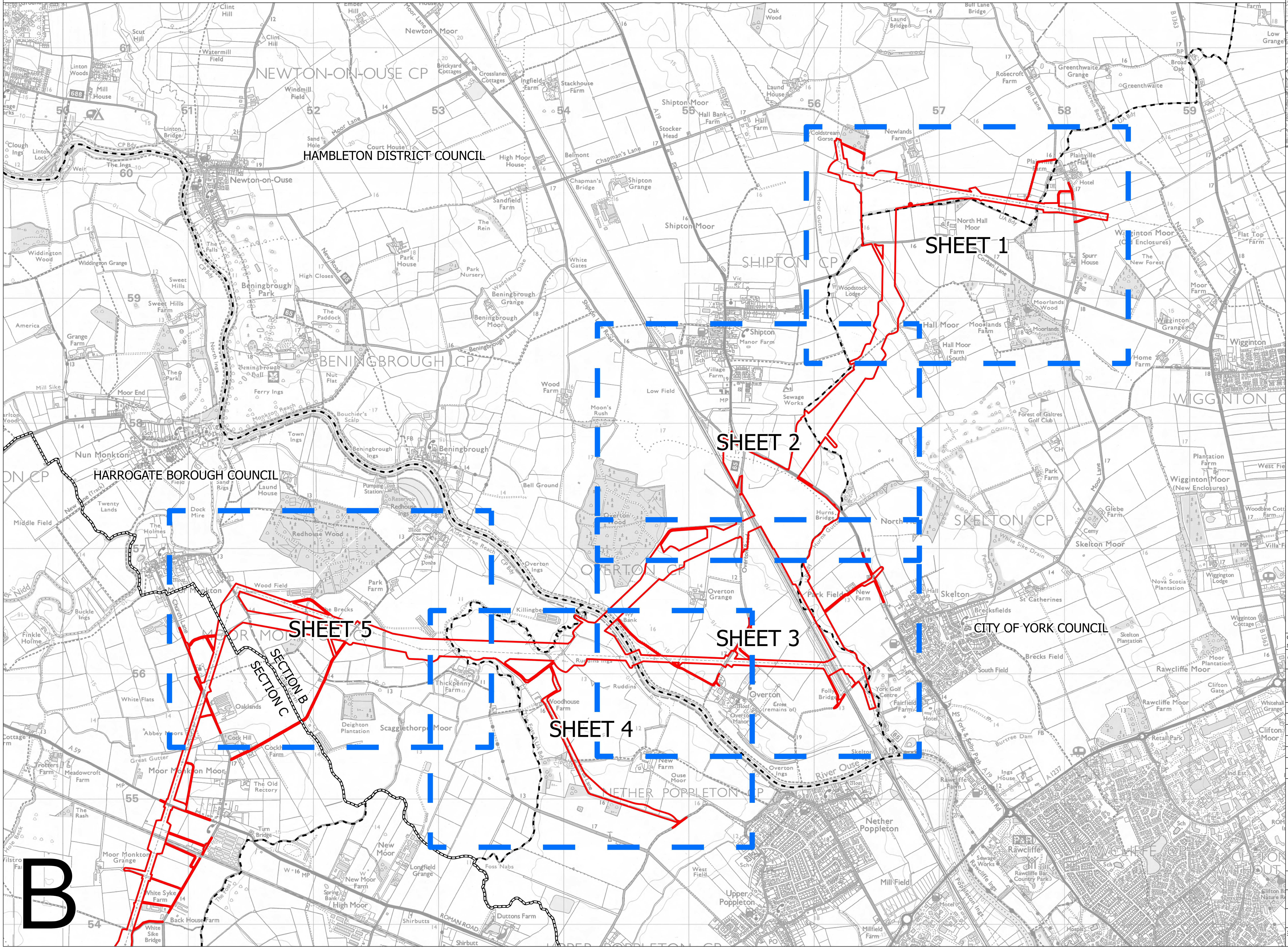
**nationalgrid**



NATIONAL GRID (YORKSHIRE GREEN ENERGY ENABLEMENT PROJECT) ORDER  
 WORKS KEY PLAN  
 REGULATION 5(2)(j)  
 SECTION B, SHEET 1 OF 1



- LEGEND**
- LOCAL AUTHORITY BOUNDARY
  - - - SECTION BOUNDARY
  - ORDER LIMITS
  - SHEET INDEX




**Notes**

This drawing is scaled at paper size A0, therefore any prints taken at smaller sizes will affect accuracy of the measurement units and should not be scaled against.

For additional detail on the plan suites, please refer to Document 2.3 Plan Guidance Document, located in Volume 2 of the DCO Application.

The local authorities' boundaries and titles are correct at the time of submission. North Yorkshire County Council and its 7 districts are expected to form a new single council (North Yorkshire Council) on 1 April 2023.

Coordinate System: British National Grid  
 Sheet X Centroid Coordinate: 457592 Sheet Y Centroid Coordinate: 455410



BACKGROUND MAPPING INFORMATION HAS BEEN REPRODUCED FROM THE ORDNANCE SURVEY BY PERMISSION OF ORDNANCE SURVEY OF THE CONTROLLER OF HER MAJESTY'S STATIONERY OFFICE. CROWN COPYRIGHT ORDNANCE SURVEY © BLUESKY INTERNATIONAL LTD © NATIONAL GRID ELECTRICITY - 100024241.

Issue	Date	Remarks	Drawn	Checked	Approved
A	01/11/2022	FOR DCO SUBMISSION	JDH	SF	EMD

**NATIONAL GRID**  
 (YORKSHIRE GREEN ENERGY  
 ENABLEMENT PROJECT) ORDER  
 WORKS KEY PLAN  
 REGULATION 5(2)(j)  
 SECTION B, SHEET 1 OF 1

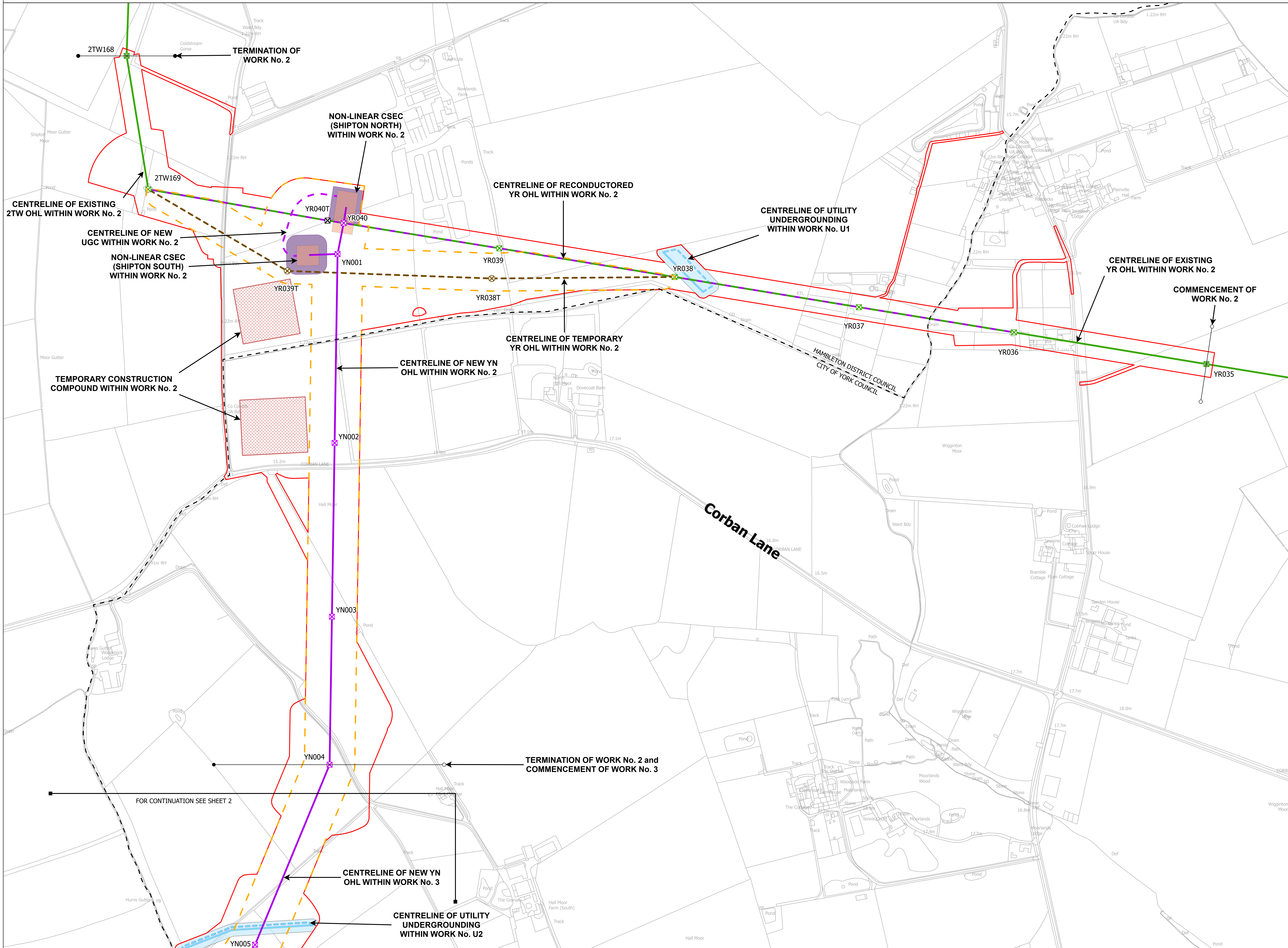
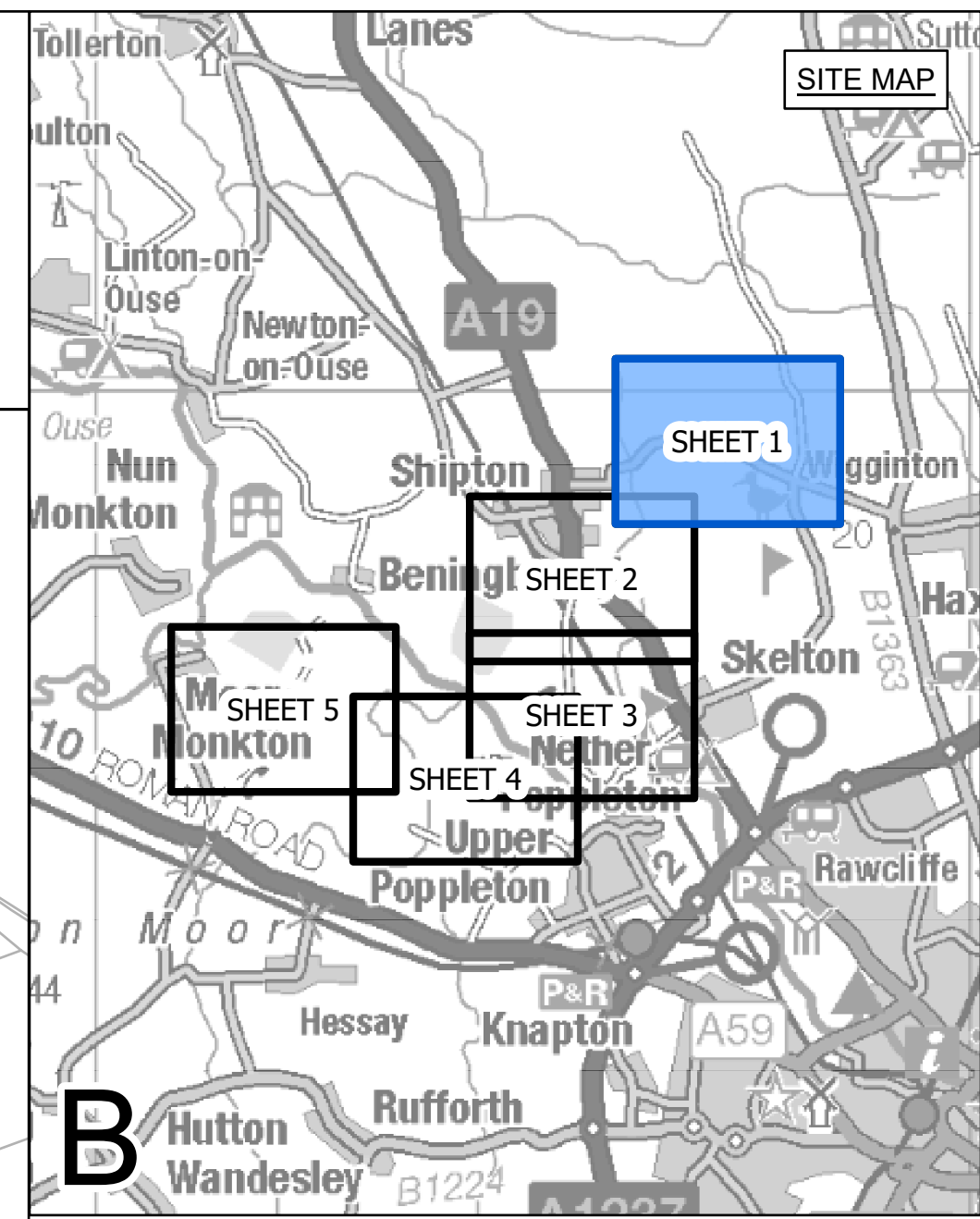
**nationalgrid**

Application Number: EN020024  
 National Grid Drawing Reference: DCO\_B/WO/KP/01

Scale	Sheet Size	Sheet	Issue
1:10,000	A0	SHEET 1 OF 1	A



NATIONAL GRID (YORKSHIRE GREEN ENERGY ENABLEMENT PROJECT) ORDER  
WORKS PLAN  
REGULATION 5(2)(j)  
SECTION B, SHEET 1 OF 5



**LEGEND**

- LOCAL AUTHORITY BOUNDARY
- SECTION BOUNDARY
- COMMENCEMENT OF WORKS
- TERMINATION AND COMMENCEMENT OF WORKS
- TERMINATION OF WORKS
- ORDER LIMITS
- ORDER LIMITS & LIMITS OF DEVIATION - LINEAR WORKS
- LIMITS OF DEVIATION - LINEAR WORKS
- NON-LINEAR WORK
- LIMITS OF DEVIATION - NON-LINEAR WORKS
- INDICATIVE NEW LATTICE PYLON
- INDICATIVE NEW GANTRY
- INDICATIVE NEW FULL LINE TENSION GANTRY
- INDICATIVE TEMPORARY STRUCTURE
- EXISTING LATTICE PYLON - TO BE MODIFIED
- EXISTING LATTICE PYLON - NOT AFFECTED
- EXISTING LATTICE PYLON - TO BE DISMANTLED
- INDICATIVE NEW OVERHEAD LINE (OHL)
- INDICATIVE NEW UNDERGROUND CABLE (UGC)
- INDICATIVE TEMPORARY OVERHEAD LINE (OHL)
- EXISTING OVERHEAD LINE (OHL) - TO BE RECONDUCTORED
- EXISTING OVERHEAD LINE (OHL) - NOT AFFECTED
- EXISTING OVERHEAD LINE (OHL) - TO BE DISMANTLED
- TEMPORARY CONSTRUCTION COMPOUND
- THIRD PARTY ASSET TO BE REMOVED
- THIRD PARTY ASSET DIVERSION / UNDERGROUNDING
- THIRD PARTY LIMITS OF DEVIATION

**Notes**  
This drawing is scaled at paper size A0, therefore any prints taken at smaller sizes will affect accuracy of the measurement units and should not be scaled against.  
For additional detail on the plan suites, please refer to Document 2.3 Plan Guidance Document, located in Volume 2 of the DCO Application.  
The local authorities' boundaries and titles are correct at the time of submission. North Yorkshire County Council and its 7 districts are expected to form a new single council (North Yorkshire Council) on 1 April 2023.

Coordinate System: British National Grid  
Sheet X Centroid Coordinate: 459424 Sheet Y Centroid Coordinate: 456581

0 100 200 300 Meters  
BACKGROUND MAPPING INFORMATION HAS BEEN REPRODUCED FROM THE ORDNANCE SURVEY BY PERMISSION OF ORDNANCE SURVEY OF THE CONTROLLER OF HER MAJESTY'S STATIONERY OFFICE. CROWN COPYRIGHT ORDNANCE SURVEY ©. BLUESKY INTERNATIONAL LTD ©. NATIONAL GRID ELECTRICITY - 100024241.

Issue	Date	Remarks	Drawn	Checked	Approved
B	05/04/2023	FOR DEADLINE ONE	MTH	SF	EMD
A	01/11/2022	FOR DCO SUBMISSION	JDH	SF	EMD

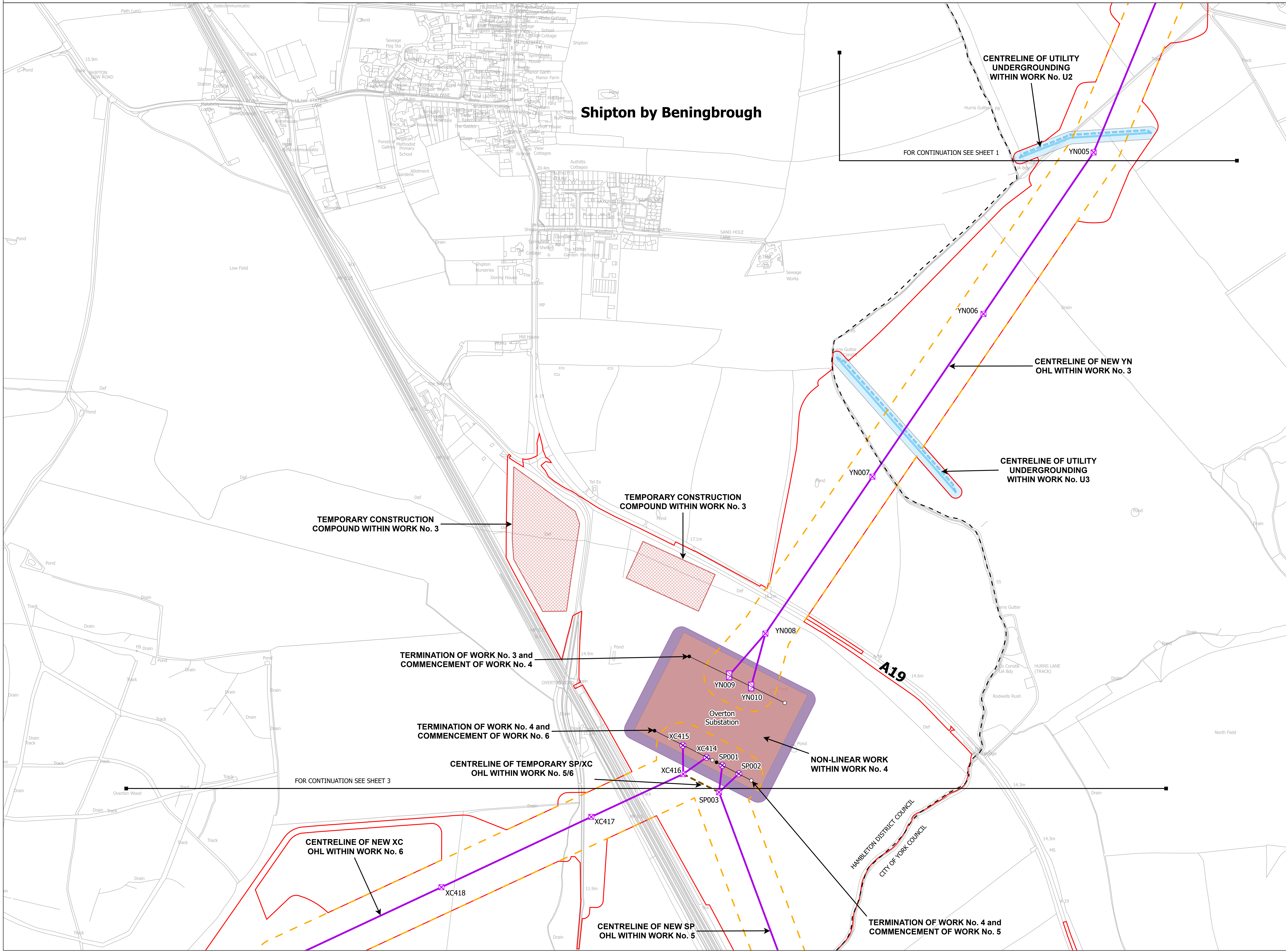
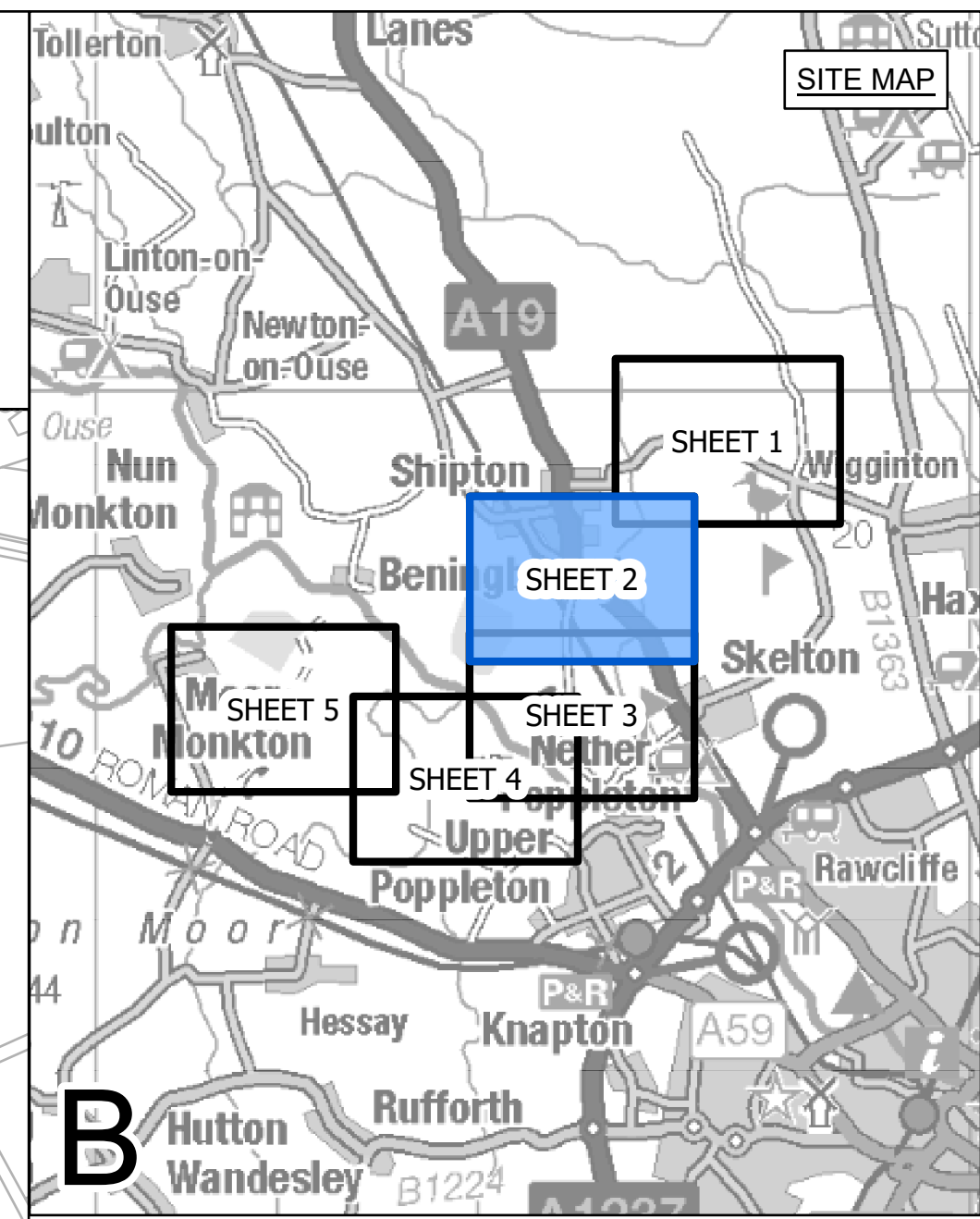
Title  
**NATIONAL GRID (YORKSHIRE GREEN ENERGY ENABLEMENT PROJECT) ORDER WORKS PLAN REGULATION 5(2)(j) SECTION B, SHEET 1 OF 5**

**nationalgrid**

Application Number	EN020024
National Grid Drawing Reference	DCO_B/WO/PS/01
Scale	1:2,500
Sheet Size	A0
Sheet	SHEET 1 OF 5
Issue	B



NATIONAL GRID (YORKSHIRE GREEN ENERGY ENABLEMENT PROJECT) ORDER  
WORKS PLAN  
REGULATION 5(2)(j)  
SECTION B, SHEET 2 OF 5




- LEGEND**
- LOCAL AUTHORITY BOUNDARY
  - SECTION BOUNDARY
  - COMMENCEMENT OF WORKS
  - TERMINATION AND COMMENCEMENT OF WORKS
  - TERMINATION OF WORKS
  - ORDER LIMITS
  - ORDER LIMITS & LIMITS OF DEVIATION - LINEAR WORKS
  - LIMITS OF DEVIATION - LINEAR WORKS
  - NON-LINEAR WORK
  - LIMITS OF DEVIATION - NON-LINEAR WORKS
  - ⊗ INDICATIVE NEW LATTICE PYLON
  - ⊗ INDICATIVE NEW FULL LINE TENSION GANTRY
  - ⊗ INDICATIVE TEMPORARY STRUCTURE
  - ⊗ EXISTING LATTICE PYLON - TO BE MODIFIED
  - ⊗ EXISTING LATTICE PYLON - NOT AFFECTED
  - ⊗ EXISTING LATTICE PYLON - TO BE DISMANTLED
  - INDICATIVE NEW OVERHEAD LINE (OHL)
  - INDICATIVE NEW UNDERGROUND CABLE (UGC)
  - INDICATIVE TEMPORARY OVERHEAD LINE (OHL)
  - EXISTING OVERHEAD LINE (OHL) - TO BE RECONDUCTORED
  - EXISTING OVERHEAD LINE (OHL) - NOT AFFECTED
  - EXISTING OVERHEAD LINE (OHL) - TO BE DISMANTLED
  - TEMPORARY CONSTRUCTION COMPOUND
  - THIRD PARTY ASSET TO BE REMOVED
  - THIRD PARTY ASSET DIVERSION / UNDERGROUNDING
  - THIRD PARTY LIMITS OF DEVIATION

**Notes**  
This drawing is scaled at paper size A0, therefore any prints taken at smaller sizes will affect accuracy of the measurement units and should not be scaled against.

For additional detail on the plan suites, please refer to Document 2.3 Plan Guidance Document, located in Volume 2 of the DCO Application.

The local authorities' boundaries and titles are correct at the time of submission. North Yorkshire County Council and its 7 districts are expected to form a new single council (North Yorkshire Council) on 1 April 2023.

Coordinate System: British National Grid  
Sheet X Centroid Coordinate: 457851 Sheet Y Centroid Coordinate: 455555




BACKGROUND MAPPING INFORMATION HAS BEEN REPRODUCED FROM THE ORDNANCE SURVEY BY PERMISSION OF ORDNANCE SURVEY OF THE CONTROLLER OF HER MAJESTY'S STATIONERY OFFICE. CROWN COPYRIGHT ORDNANCE SURVEY ©. BLUESKY INTERNATIONAL LTD ©. NATIONAL GRID ELECTRICITY - 100024241.

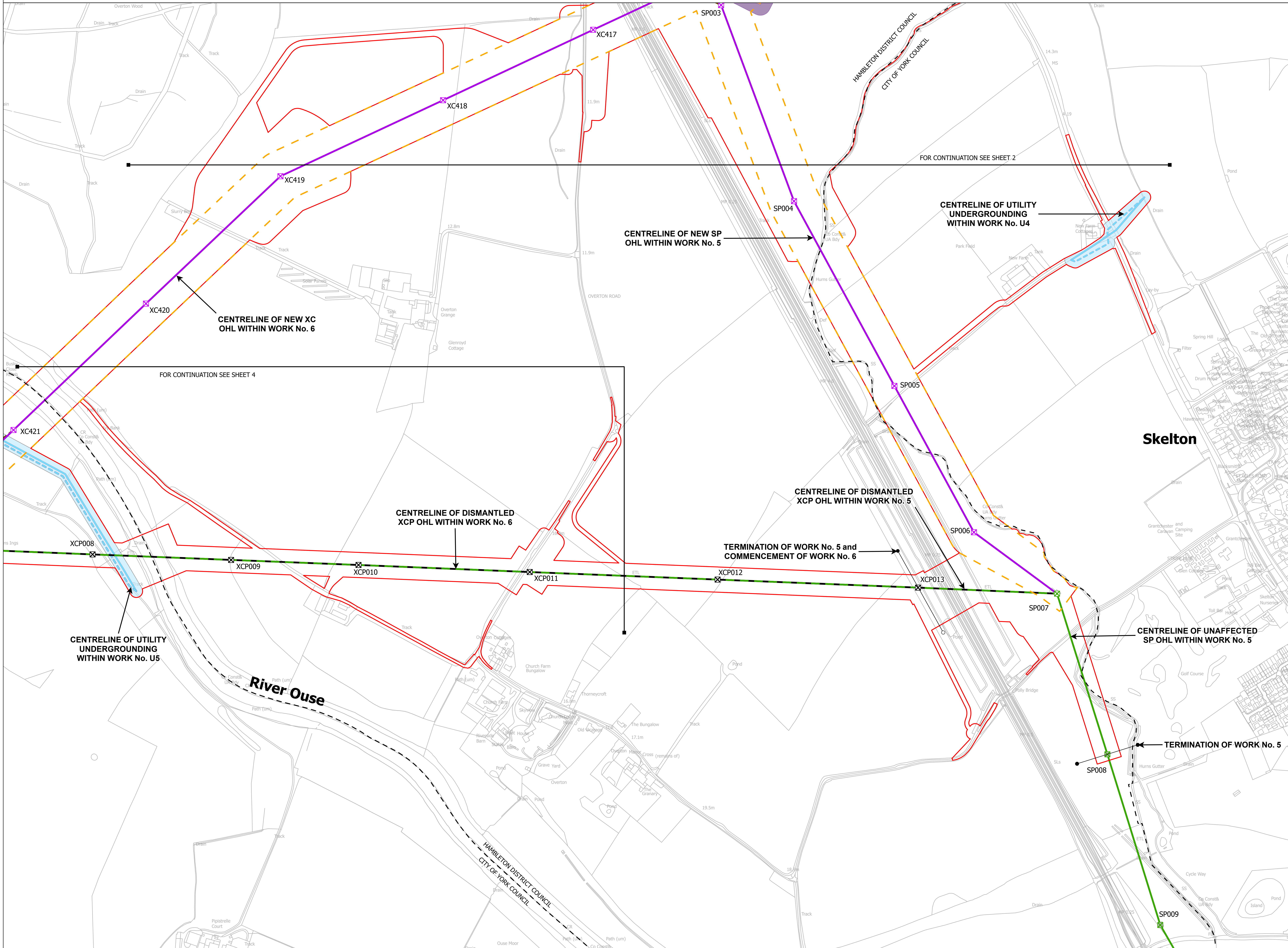
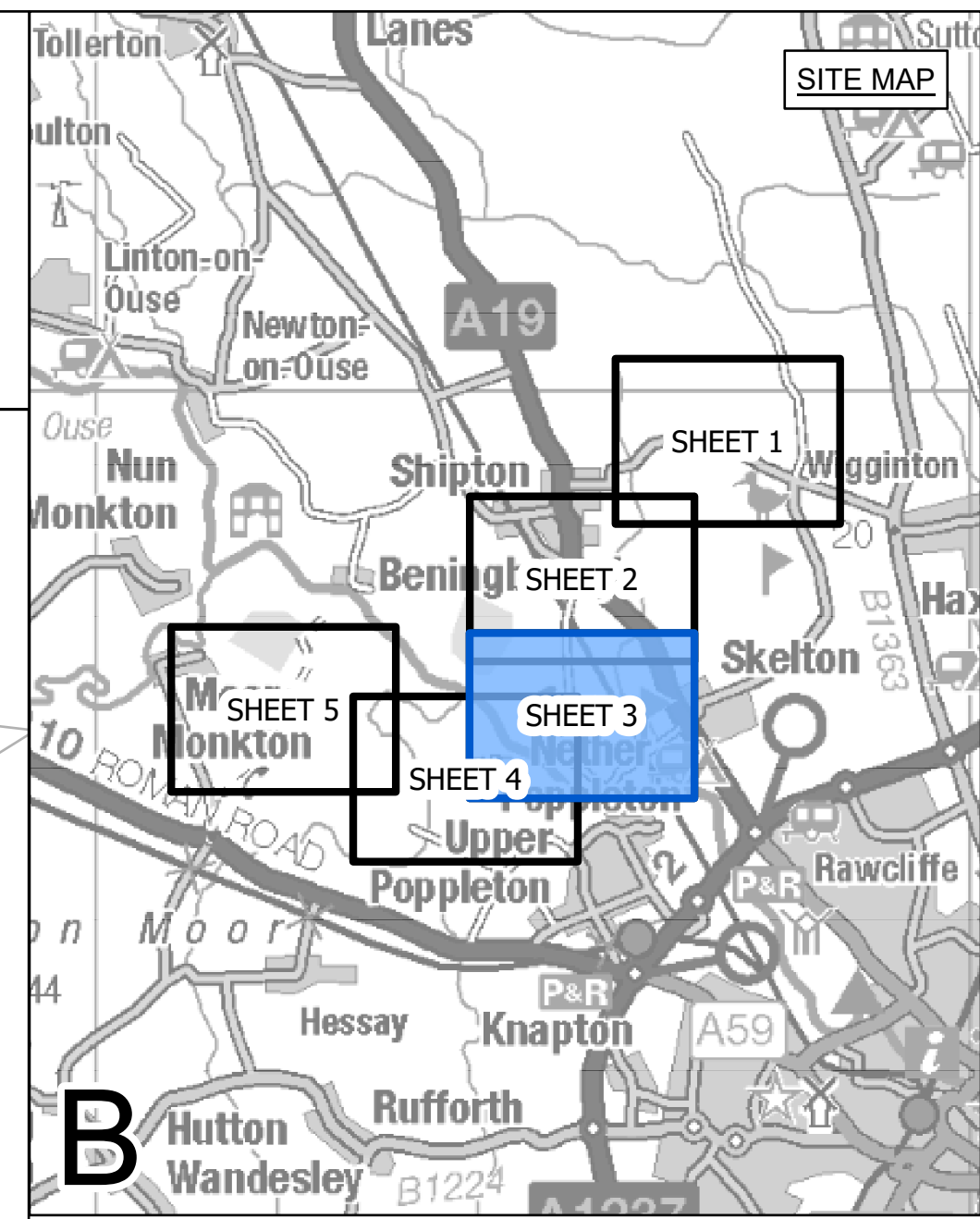
Issue	Date	Remarks	Drawn	Checked	Approved
B	05/04/2023	FOR DEADLINE ONE	MTH	SF	EMD
A	01/11/2022	FOR DCO SUBMISSION	JDH	SF	EMD

**Title**  
NATIONAL GRID  
(YORKSHIRE GREEN ENERGY  
ENABLEMENT PROJECT) ORDER  
WORKS PLAN  
REGULATION 5(2)(j)  
SECTION B, SHEET 2 OF 5

Application Number		EN020024		
National Grid Drawing Reference				
DCO_B/WO/PS/02				
Scale	Sheet Size	Sheet	Issue	
1:2,500	A0	SHEET 2 OF 5	B	



NATIONAL GRID (YORKSHIRE GREEN ENERGY ENABLEMENT PROJECT) ORDER  
WORKS PLAN  
REGULATION 5(2)(j)  
SECTION B, SHEET 3 OF 5



- LEGEND**
- LOCAL AUTHORITY BOUNDARY
  - SECTION BOUNDARY
  - COMMENCEMENT OF WORKS
  - TERMINATION AND COMMENCEMENT OF WORKS
  - TERMINATION OF WORKS
  - ORDER LIMITS
  - ORDER LIMITS & LIMITS OF DEVIATION - LINEAR WORKS
  - LIMITS OF DEVIATION - LINEAR WORKS
  - NON-LINEAR WORK
  - LIMITS OF DEVIATION - NON-LINEAR WORKS
  - ⊗ INDICATIVE NEW LATTICE PYLON
  - ⊗ INDICATIVE NEW GANTRY
  - ⊗ INDICATIVE NEW FULL LINE TENSION GANTRY
  - ⊗ INDICATIVE TEMPORARY STRUCTURE
  - ⊗ EXISTING LATTICE PYLON - TO BE MODIFIED
  - ⊗ EXISTING LATTICE PYLON - NOT AFFECTED
  - ⊗ EXISTING LATTICE PYLON - TO BE DISMANTLED
  - INDICATIVE NEW OVERHEAD LINE (OHL)
  - INDICATIVE NEW UNDERGROUND CABLE (UGC)
  - INDICATIVE TEMPORARY OVERHEAD LINE (OHL)
  - EXISTING OVERHEAD LINE (OHL) - TO BE RECONDUCTORED
  - EXISTING OVERHEAD LINE (OHL) - NOT AFFECTED
  - EXISTING OVERHEAD LINE (OHL) - TO BE DISMANTLED
  - TEMPORARY CONSTRUCTION COMPOUND
  - THIRD PARTY ASSET TO BE REMOVED
  - THIRD PARTY ASSET DIVERSION / UNDERGROUNDING
  - THIRD PARTY LIMITS OF DEVIATION

**Notes**

This drawing is scaled at paper size A0, therefore any prints taken at smaller sizes will affect accuracy of the measurement units and should not be scaled against.

For additional detail on the plan suites, please refer to Document 2.3 Plan Guidance Document, located in Volume 2 of the DCO Application.

The local authorities' boundaries and titles are correct at the time of submission. North Yorkshire County Council and its 7 districts are expected to form a new single council (North Yorkshire Council) on 1 April 2023.

Coordinate System: British National Grid  
Sheet X Centroid Coordinate: 456286 Sheet Y Centroid Coordinate: 455553

0 100 200 300 Meters

BACKGROUND MAPPING INFORMATION HAS BEEN REPRODUCED FROM THE ORDNANCE SURVEY BY PERMISSION OF ORDNANCE SURVEY OF THE CONTROLLER OF HER MAJESTY'S STATIONERY OFFICE. CROWN COPYRIGHT ORDNANCE SURVEY ©. BLUESKY INTERNATIONAL LTD ©. NATIONAL GRID ELECTRICITY - 100024241.

Issue	Date	Remarks	Drawn	Checked	Approved
B	05/04/2023	FOR DEADLINE ONE	MTH	SF	EMD
A	01/11/2022	FOR DCO SUBMISSION	JDH	SF	EMD

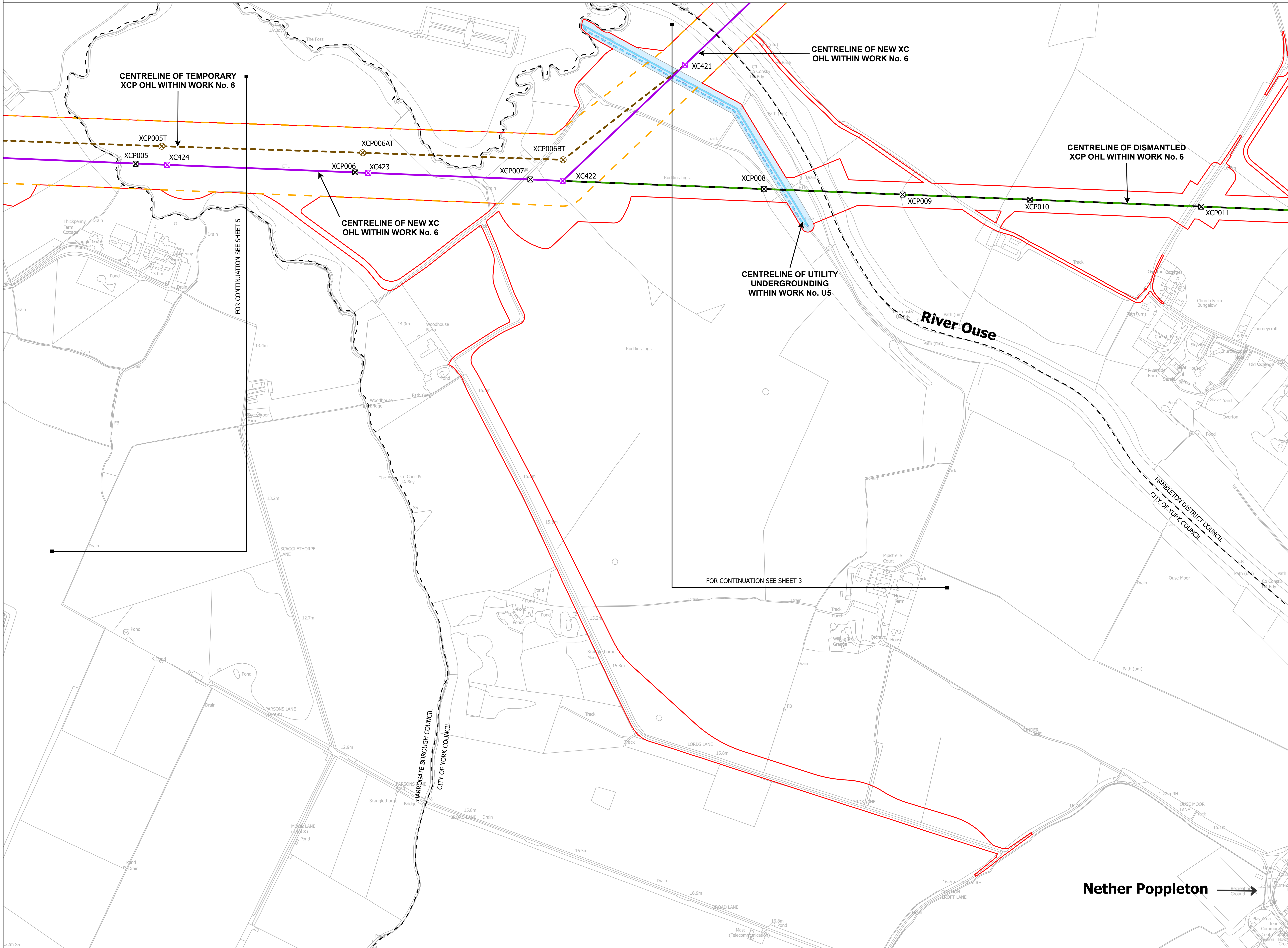
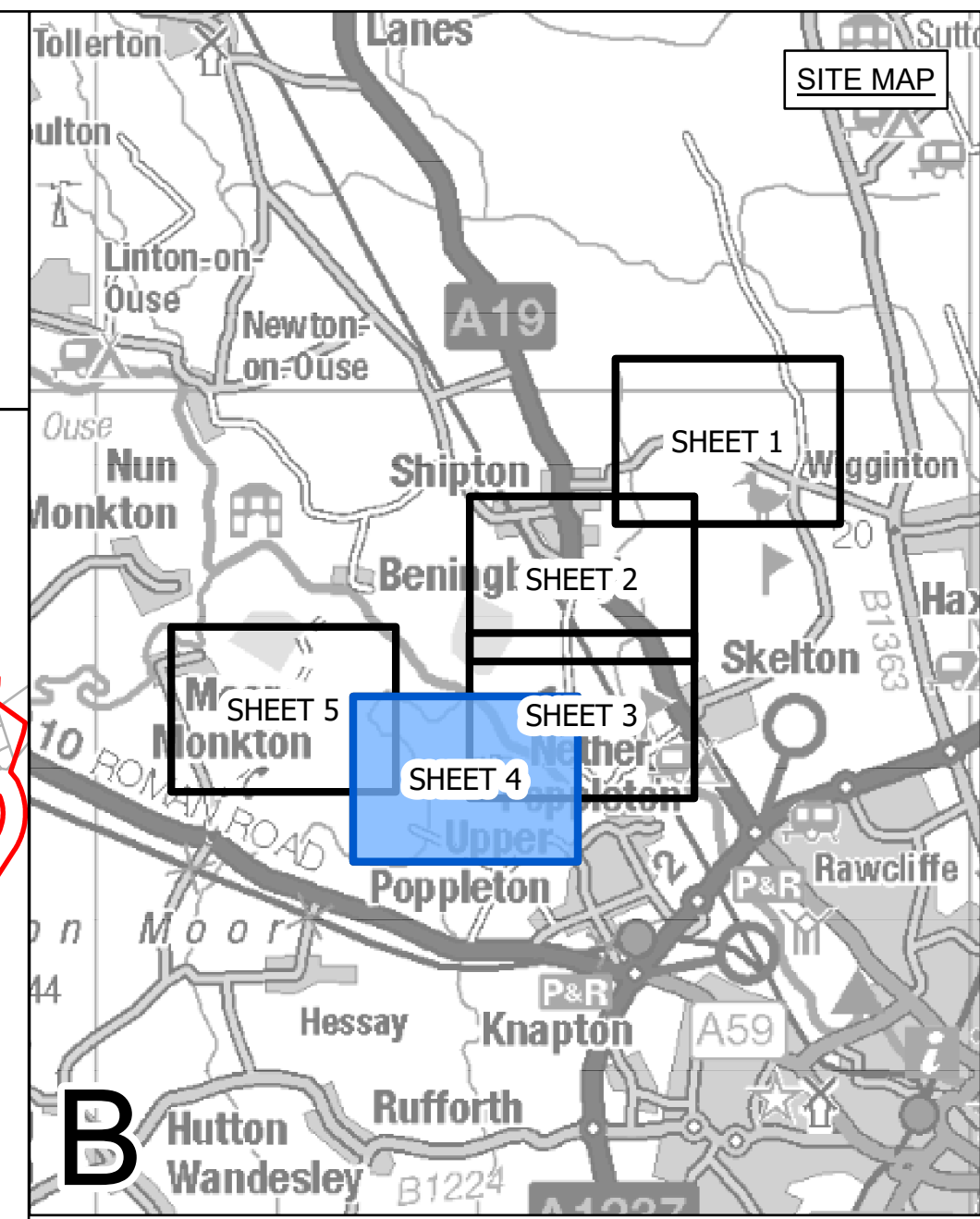
**Title**

NATIONAL GRID  
(YORKSHIRE GREEN ENERGY  
ENABLEMENT PROJECT) ORDER  
WORKS PLAN  
REGULATION 5(2)(j)  
SECTION B, SHEET 3 OF 5

<b>nationalgrid</b>			
Application Number	EN020024		
National Grid Drawing Reference	DCO_B/WO/PS/03		
Scale	Sheet Size	Sheet	Issue
1:2,500	A0	SHEET 3 OF 5	B



NATIONAL GRID (YORKSHIRE GREEN ENERGY ENABLEMENT PROJECT) ORDER  
WORKS PLAN  
REGULATION 5(2)(j)  
SECTION B, SHEET 4 OF 5



**LEGEND**

- LOCAL AUTHORITY BOUNDARY
- SECTION BOUNDARY
- COMMENCEMENT OF WORKS
- TERMINATION AND COMMENCEMENT OF WORKS
- TERMINATION OF WORKS
- ORDER LIMITS
- ORDER LIMITS & LIMITS OF DEVIATION - LINEAR WORKS
- LIMITS OF DEVIATION - LINEAR WORKS
- NON-LINEAR WORK
- LIMITS OF DEVIATION - NON-LINEAR WORKS
- INDICATIVE NEW LATTICE PYLON
- INDICATIVE NEW GANTRY
- INDICATIVE NEW FULL LINE TENSION GANTRY
- INDICATIVE TEMPORARY STRUCTURE
- EXISTING LATTICE PYLON - TO BE MODIFIED
- EXISTING LATTICE PYLON - NOT AFFECTED
- EXISTING LATTICE PYLON - TO BE DISMANTLED
- INDICATIVE NEW OVERHEAD LINE (OHL)
- INDICATIVE NEW UNDERGROUND CABLE (UGC)
- INDICATIVE TEMPORARY OVERHEAD LINE (OHL)
- EXISTING OVERHEAD LINE (OHL) - TO BE RECONDUCTORED
- EXISTING OVERHEAD LINE (OHL) - NOT AFFECTED
- EXISTING OVERHEAD LINE (OHL) - TO BE DISMANTLED
- TEMPORARY CONSTRUCTION COMPOUND
- THIRD PARTY ASSET TO BE REMOVED
- THIRD PARTY ASSET DIVERSION / UNDERGROUNDING
- THIRD PARTY LIMITS OF DEVIATION

**Notes**

This drawing is scaled at paper size A0, therefore any prints taken at smaller sizes will affect accuracy of the measurement units and should not be scaled against.

For additional detail on the plan suites, please refer to Document 2.3 Plan Guidance Document, located in Volume 2 of the DCO Application.

The local authorities' boundaries and titles are correct at the time of submission. North Yorkshire County Council and its 7 districts are expected to form a new single council (North Yorkshire Council) on 1 April 2023.

Coordinate System: British National Grid  
Sheet X Centroid Coordinate: 455561 Sheet Y Centroid Coordinate: 454220

0 100 200 300 Meters

BACKGROUND MAPPING INFORMATION HAS BEEN REPRODUCED FROM THE ORDNANCE SURVEY BY PERMISSION OF ORDNANCE SURVEY OF THE CONTROLLER OF HER MAJESTY'S STATIONERY OFFICE. CROWN COPYRIGHT ORDNANCE SURVEY ©. BLUESKY INTERNATIONAL LTD ©. NATIONAL GRID ELECTRICITY - 100024241.

Issue	Date	Remarks	Drawn	Checked	Approved
B	05/04/2023	FOR DEADLINE ONE	MTH	SF	EMD
A	01/11/2022	FOR DCO SUBMISSION	JDH	SF	EMD

Title

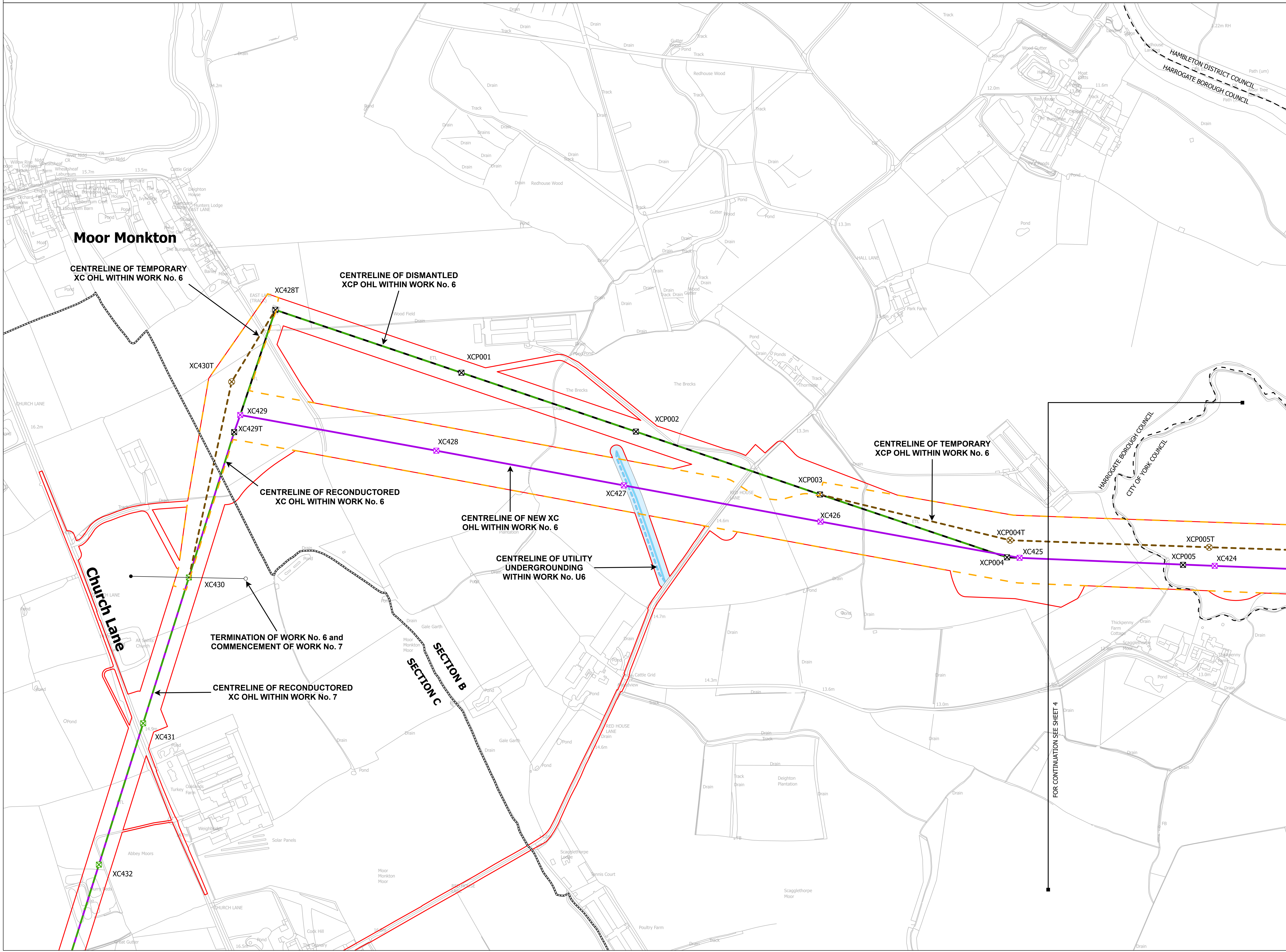
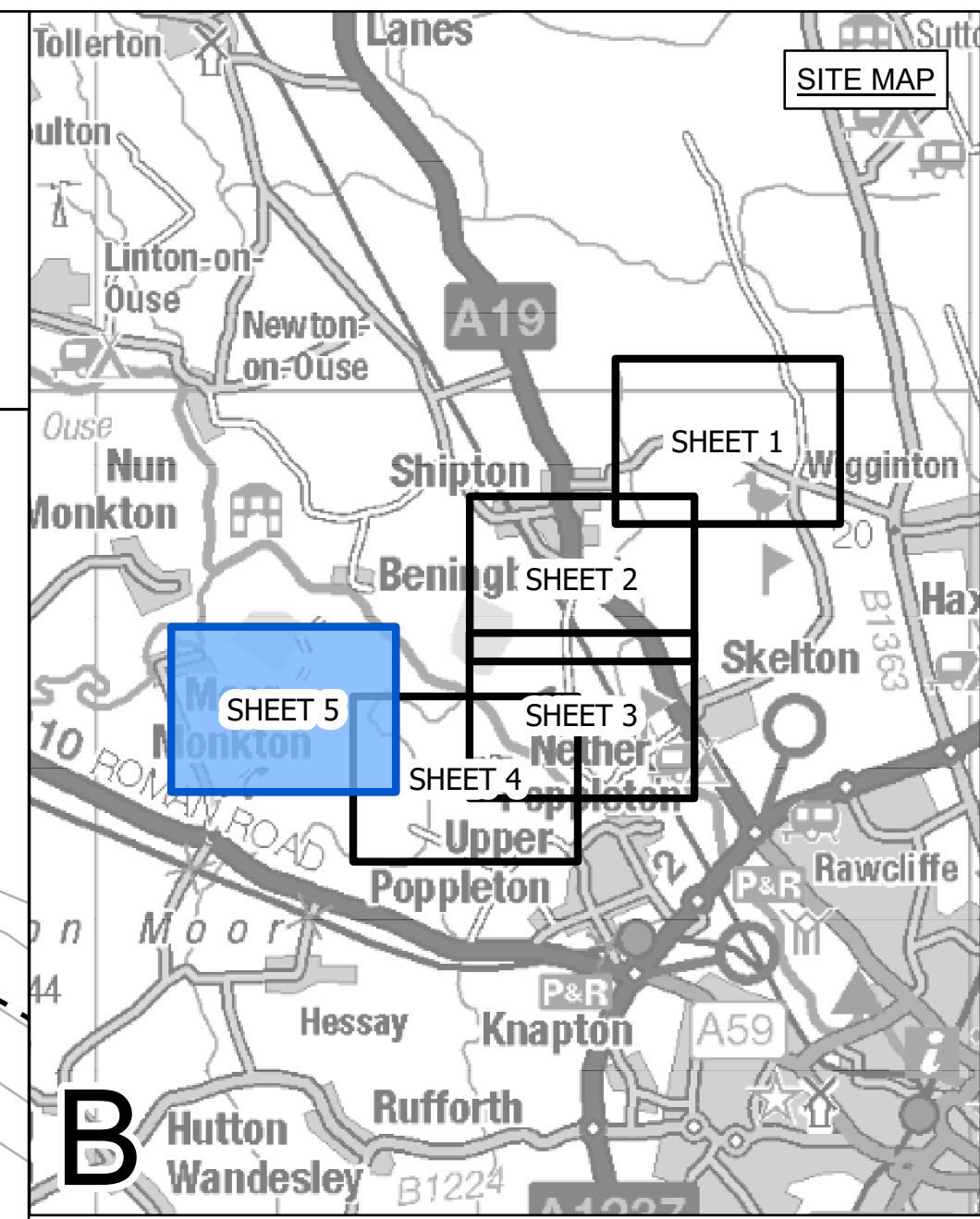
NATIONAL GRID  
(YORKSHIRE GREEN ENERGY ENABLEMENT PROJECT) ORDER  
WORKS PLAN  
REGULATION 5(2)(j)  
SECTION B, SHEET 4 OF 5

Application Number	EN020024
National Grid Drawing Reference	DCO_B/WO/PS/04
Scale	1:2,500
Sheet Size	A0
Sheet	SHEET 4 OF 5
Issue	B

Nether Poppleton →



NATIONAL GRID (YORKSHIRE GREEN ENERGY ENABLEMENT PROJECT) ORDER  
WORKS PLAN  
REGULATION 5(2)(j)  
SECTION B, SHEET 5 OF 5



**LEGEND**

- LOCAL AUTHORITY BOUNDARY
- SECTION BOUNDARY
- COMMENCEMENT OF WORKS
- TERMINATION AND COMMENCEMENT OF WORKS
- TERMINATION OF WORKS
- ORDER LIMITS
- ORDER LIMITS & LIMITS OF DEVIATION - LINEAR WORKS
- LIMITS OF DEVIATION - LINEAR WORKS
- NON-LINEAR WORK
- LIMITS OF DEVIATION - NON-LINEAR WORKS
- ⊗ INDICATIVE NEW LATTICE PYLON
- ⊗ INDICATIVE NEW GANTRY
- ⊗ INDICATIVE NEW FULL LINE TENSION GANTRY
- ⊗ INDICATIVE TEMPORARY STRUCTURE
- ⊗ EXISTING LATTICE PYLON - TO BE MODIFIED
- ⊗ EXISTING LATTICE PYLON - NOT AFFECTED
- ⊗ EXISTING LATTICE PYLON - TO BE DISMANTLED
- INDICATIVE NEW OVERHEAD LINE (OHL)
- INDICATIVE NEW UNDERGROUND CABLE (UGC)
- INDICATIVE TEMPORARY OVERHEAD LINE (OHL)
- EXISTING OVERHEAD LINE (OHL) - TO BE RECONDUCTED
- EXISTING OVERHEAD LINE (OHL) - NOT AFFECTED
- EXISTING OVERHEAD LINE (OHL) - TO BE DISMANTLED
- TEMPORARY CONSTRUCTION COMPOUND
- THIRD PARTY ASSET TO BE REMOVED
- THIRD PARTY ASSET DIVERSION / UNDERGROUNDING
- THIRD PARTY LIMITS OF DEVIATION

**Notes**  
This drawing is scaled at paper size A0, therefore any prints taken at smaller sizes will affect accuracy of the measurement units and should not be scaled against.

For additional detail on the plan suites, please refer to Document 2.3 Plan Guidance Document, located in Volume 2 of the DCO Application.  
The local authorities' boundaries and titles are correct at the time of submission. North Yorkshire County Council and its 7 districts are expected to form a new single council (North Yorkshire Council) on 1 April 2023.

Coordinate System: British National Grid  
Sheet X Centroid Coordinate: 456359 Sheet Y Centroid Coordinate: 452136

0 100 200 300 Meters  
BACKGROUND MAPPING INFORMATION HAS BEEN REPRODUCED FROM THE ORDNANCE SURVEY BY PERMISSION OF ORDNANCE SURVEY OF THE CONTROLLER OF HER MAJESTY'S STATIONERY OFFICE. CROWN COPYRIGHT ORDNANCE SURVEY © BLUESKY INTERNATIONAL LTD © NATIONAL GRID ELECTRICITY - 100024241.

Issue	Date	Remarks	Drawn	Checked	Approved
B	05/04/2023	FOR DEADLINE ONE	MTH	SF	EMD
A	01/11/2022	FOR DCO SUBMISSION	JDH	SF	EMD

Title  
**NATIONAL GRID (YORKSHIRE GREEN ENERGY ENABLEMENT PROJECT) ORDER WORKS PLAN REGULATION 5(2)(j) SECTION B, SHEET 5 OF 5**

**nationalgrid**

Application Number	EN020024
National Grid Drawing Reference	DCO_B/WO/PS/05
Scale	1:2,500
Sheet Size	A0
Sheet	SHEET 5 OF 5
Issue	B